


























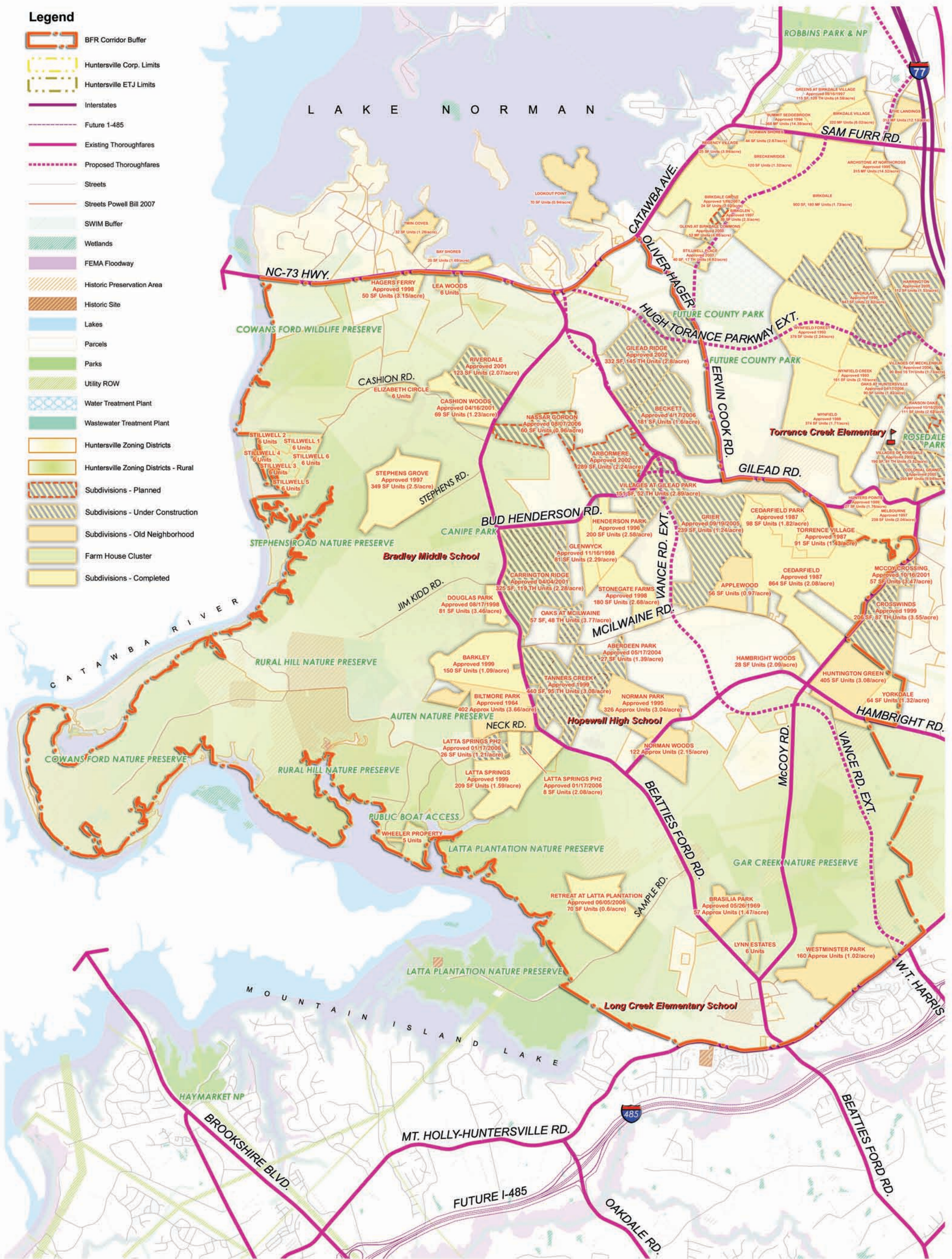
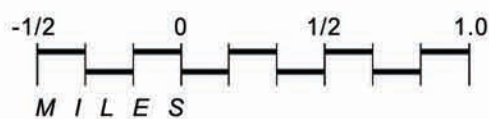


Legend

-  BFR Corridor Buffer
-  Huntersville Corp. Limits
-  Huntersville ETJ Limits
-  Interstates
-  Future 1-485
-  Existing Thoroughfares
-  Proposed Thoroughfares
-  Streets
-  Streets Powell Bill 2007
-  SWIM Buffer
-  Wetlands
-  FEMA Floodway
-  Historic Preservation Area
-  Historic Site
-  Lakes
-  Parcels
-  Parks
-  Utility ROW
-  Water Treatment Plant
-  Wastewater Treatment Plant
-  Huntersville Zoning Districts
-  Huntersville Zoning Districts - Rural
-  Subdivisions - Planned
-  Subdivisions - Under Construction
-  Subdivisions - Old Neighborhood
-  Farm House Cluster
-  Subdivisions - Completed



**BEATTIES FORD ROAD CORRIDOR SMALL AREA PLAN
EXISTING STATUS OF SUBDIVISIONS**



WARREN & ASSOCIATES
REAL ESTATE MARKET STRATEGISTS

Kimley-Horn
and Associates, Inc.

Howard M. Landers Consulting, LLC

